C.A. 2 - *Type 2.E2m*
end unit - AREA: 85.4 SQ.M.
919.2 SQ.FT.

STORAGE tot. - 4.8 sq.m.

DO NOT SCALE. WORK TO FIGURED DIMENSIONS ONLY.
ALL EXISTING DIMENSIONS TO BE CHECKED ON SITE.
DRAWN ON AUTOCAD R2004 AT DEADY GAHAN ARCHITECTS LTD
LAYERS ON THIS DRAWING COMPLY WITH BS 1192: PART 5

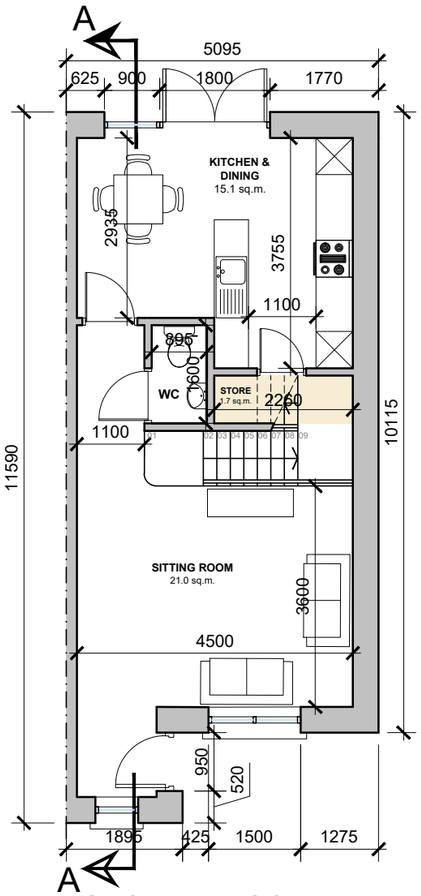

GROUND FLOOR PLAN
SCALE 1:100

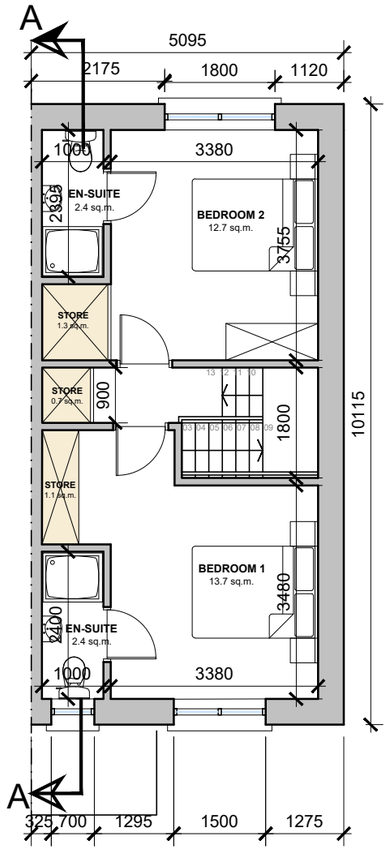

FIRST FLOOR PLAN
SCALE 1:100

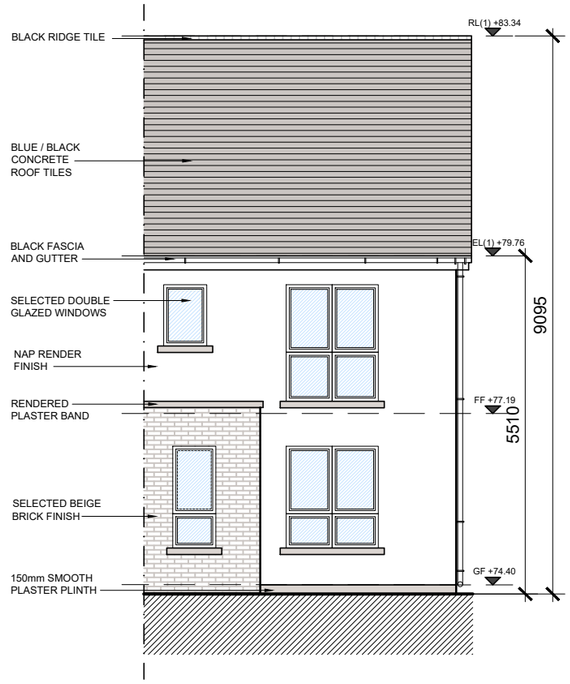

FRONT ELEVATION
SCALE 1:100

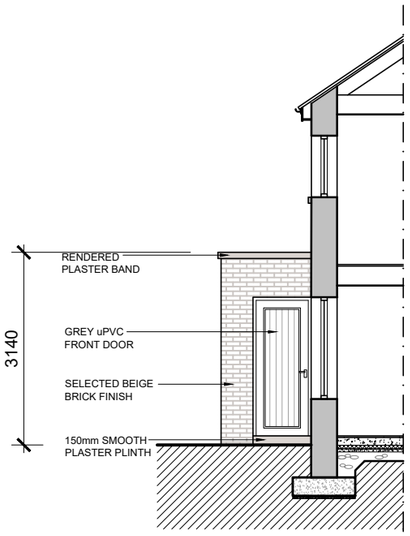

POP-OUT SIDE ELEVATION
SCALE 1:100

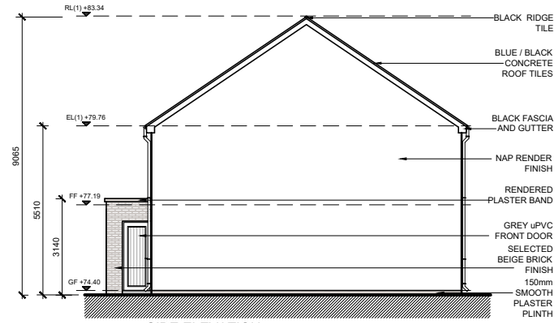

SIDE ELEVATION
SCALE 1:200

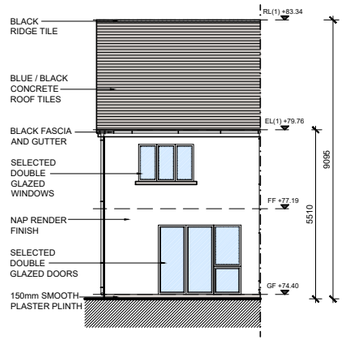

REAR ELEVATION
SCALE 1:200

***NOTE:** UNIT NO. 024 (FFL +74.40) SHOWN.*

***NOTE:** 2.E2m REFERS TO MIRRORED VERSION OF UNIT TYPE 2.E2*

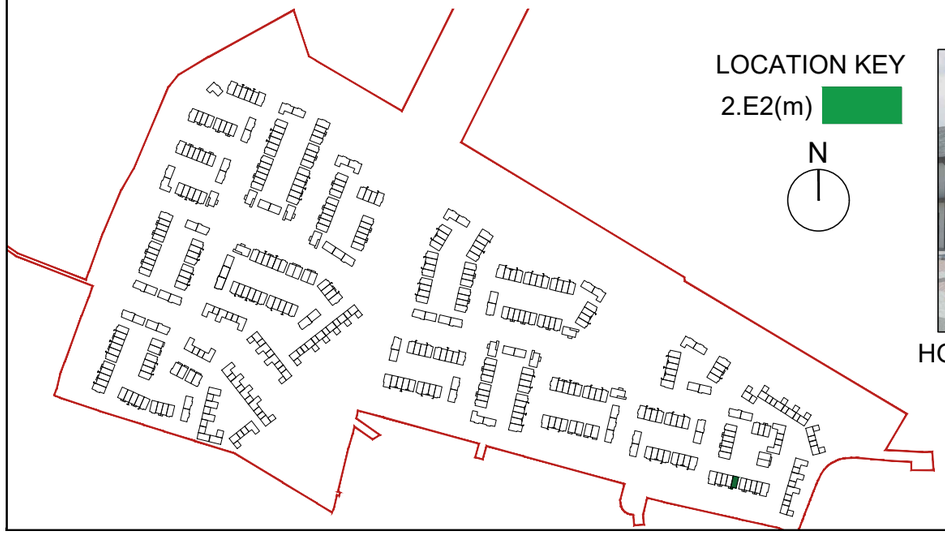

LOCATION KEY
2.E2(m)

HOUSE TYPE 2.E2m (end) - C.A.2 - 3D Image

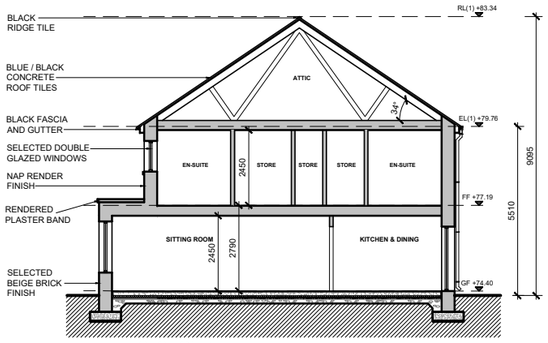

SECTION A-A
SCALE 1:200

date	rev	name	chk	note
08.12.21	P1	AL	EJG	ISSUE FOR PLANNING

DEADY GAHAN ARCHITECTS
EASTGATE VILLAGE, LITTLE ISLAND, CORK
T: 0214355016 W:WWW.DGARCHITECTS.IE
EMAIL:INFO@DGARCHITECTS.IE

Project
LANDS AT HOLLYSTOWN - KILMARTIN
HOLLYSTOWN SITES 2 & 3

Drawing title
HOUSE TYPE 2.E2m - END UNIT
FLOOR PLANS, ELEVATIONS, SECTION A-A, 3D RENDER

Scale	Drawn	Checked	Date
1:100-200@A3	AH	EJG	04.11.20

Project No.	Drg. No.	Revision
20152	20152/P/0809	P1

☐ Information \ Comments ☐ Tender
☐ Planning ☐ Construction